2012

Grocery Stores with Generators or Generators Capabilities Maps

Publix with Generator - 65 Stores

Sedano's with Generator - 24 Stores

Winn Dixie with Generator - 15 Stores

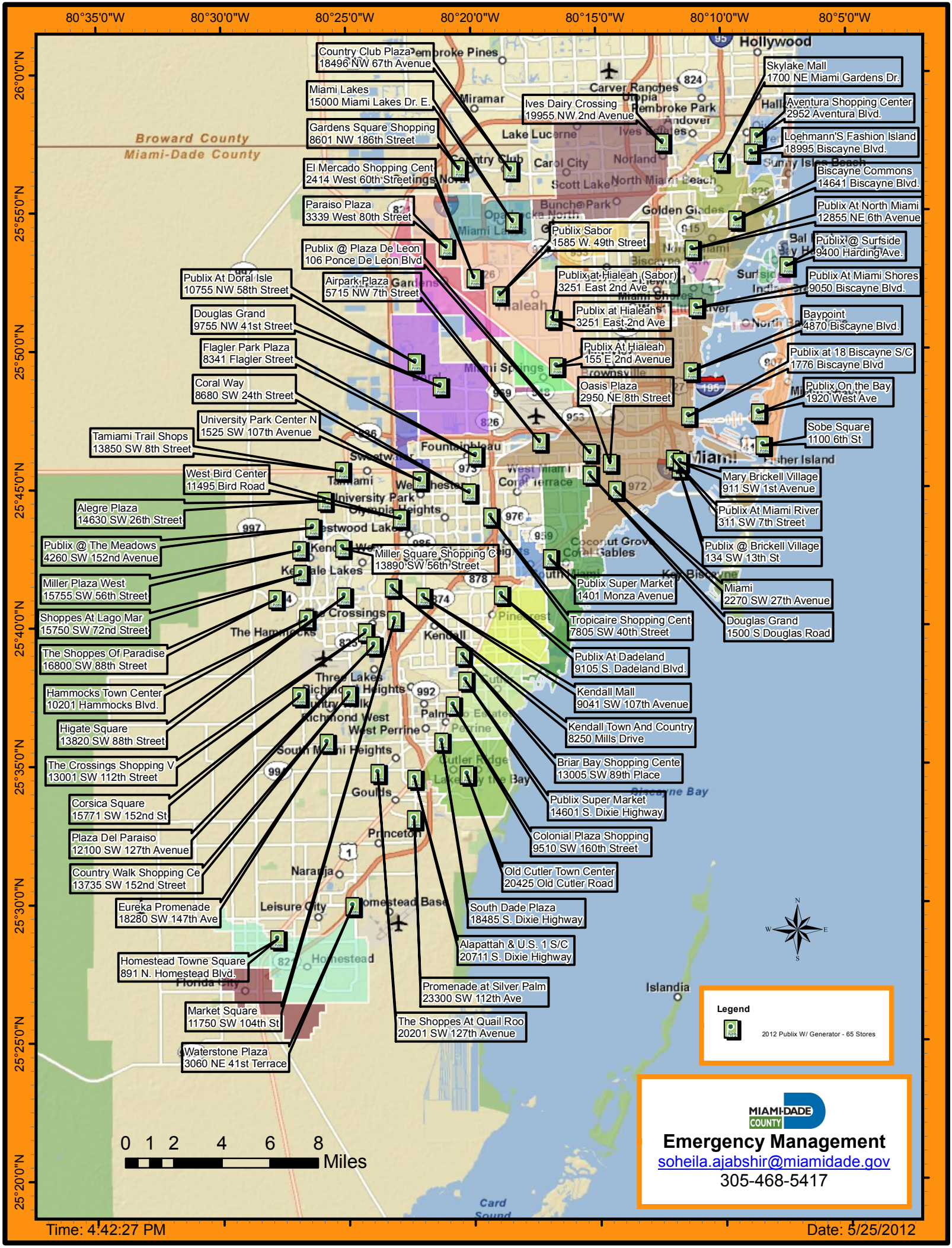
80°35'0"W
80°30'0"W
80°25'0"W
80°20'0"W
80°15'0"W
80°10'0"W
80°5'0"W
26°0'0"N
25°55'0"N
25°50'0"N
25°45'0"N
25°40'0"N
25°35'0"N
25°30'0"N
25°25'0"N
25°20'0"N
Broward County
Miami-Dade County
Country Club Plaza
18496 NW 67th Avenue
Miami Lakes
15000 Miami Lakes Dr. E.
Gardens Square Shopping
8601 NW 186th Street
El Mercado Shopping Cent
2414 West 60th Street
Paraiso Plaza
3339 West 80th Street
Publix @ Plaza De Leon
106 Ponce De Leon Blvd
Publix At Doral Isle
10755 NW 58th Street
Airpark Plaza
5715 NW 7th Street
Douglas Grand
9755 NW 41st Street
Flagler Park Plaza
8341 Flagler Street
Coral Way
8680 SW 24th Street
University Park Center N
1525 SW 107th Avenue
Tamiami Trail Shops
13850 SW 8th Street
West Bird Center
11495 Bird Road
Alegre Plaza
14630 SW 26th Street
Publix @ The Meadows
4260 SW 152nd Avenue
Miller Plaza West
15755 SW 56th Street
Shoppes At Lago Mar
15750 SW 72nd Street
The Shoppes Of Paradise
16800 SW 88th Street
Hammocks Town Center
10201 Hammocks Blvd.
Higate Square
13820 SW 88th Street
The Crossings Shopping V
13001 SW 112th Street
Corsica Square
15771 SW 152nd St
Plaza Del Paraiso
12100 SW 127th Avenue
Country Walk Shopping Ce
13735 SW 152nd Street
Eureka Promenade
18280 SW 147th Ave
Homestead Towne Square
891 N. Homestead Blvd.
Market Square
11750 SW 104th St
Waterstone Plaza
3060 NE 41st Terrace
Miller Square Shopping C
13890 SW 56th Street
Ives Dairy Crossing
19955 NW 2nd Avenue
Publix Sabor
1585 W. 49th Street
Publix at Hialeah (Sabor)
3251 East 2nd Ave
Publix at Hialeah
3251 East 2nd Ave
Publix At Hialeah
155 E 2nd Avenue
Oasis Plaza
2950 NE 8th Street
Publix Super Market
1401 Monza Avenue
Tropicaire Shopping Cent
7805 SW 40th Street
Publix At Dadeland
9105 S. Dadeland Blvd.
Kendall Mall
9041 SW 107th Avenue
Kendall Town And Country
8250 Mills Drive
Briar Bay Shopping Cente
13005 SW 89th Place
Publix Super Market
14601 S. Dixie Highway
Colonial Plaza Shopping
9510 SW 160th Street
Old Cutler Town Center
20425 Old Cutler Road
South Dade Plaza
18485 S. Dixie Highway
Alapattah & U.S. 1 S/C
20711 S. Dixie Highway
Promenade at Silver Palm
23300 SW 112th Ave
The Shoppes At Quail Roo
20201 SW 127th Avenue
Skylake Mall
1700 NE Miami Gardens Dr.
Aventura Shopping Center
2952 Aventura Blvd.
Loehmann'S Fashion Island
18995 Biscayne Blvd.
Biscayne Commons
14641 Biscayne Blvd.
Publix At North Miami
12855 NE 6th Avenue
Publix @ Surfside
9400 Harding Ave.
Publix At Miami Shores
9050 Biscayne Blvd.
Baypoint
4870 Biscayne Blvd.
Publix at 18 Biscayne S/C
1776 Biscayne Blvd
Publix On the Bay
1920 West Ave
Sobe Square
1100 6th St
Mary Brickell Village
911 SW 1st Avenue
Publix At Miami River
311 SW 7th Street
Publix @ Brickell Village
134 SW 13th St
Miami
2270 SW 27th Avenue
Douglas Grand
1500 S Douglas Road
Legend
2012 Publix W/ Generator - 65 Stores
0 1 2 4 6 8
Miles
MIAMI-DADE COUNTY
Emergency Management
soheila.ajabshir@miamidade.gov
305-468-5417
Time: 4:42:27 PM
Date: 5/25/2012

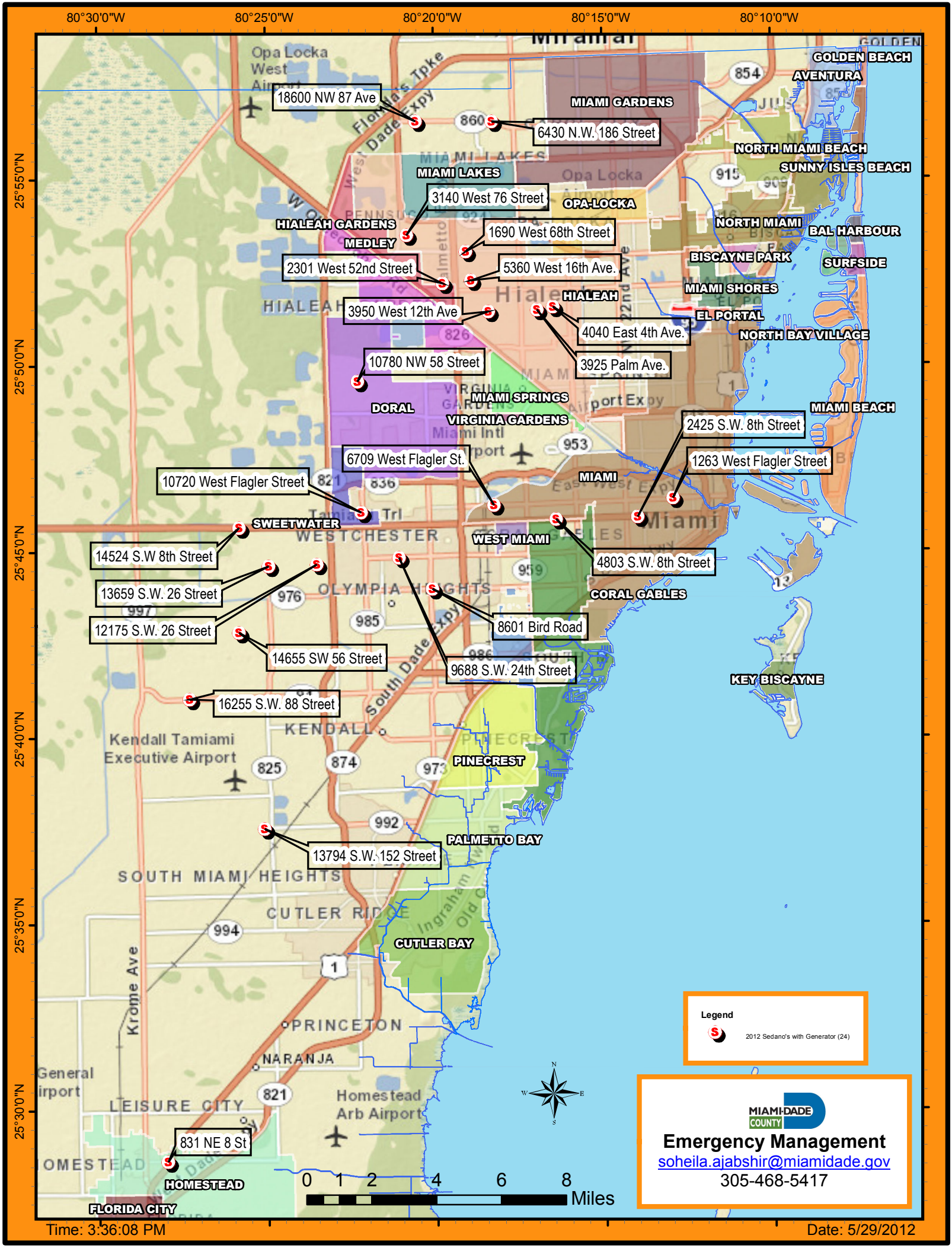
80°30'0"W
80°25'0"W
80°20'0"W
80°15'0"W
80°10'0"W
25°55'0"N
25°50'0"N
25°45'0"N
25°40'0"N
25°35'0"N
25°30'0"N
18600 NW 87 Ave
6430 N.W. 186 Street
3140 West 76 Street
1690 West 68th Street
2301 West 52nd Street
5360 West 16th Ave.
3950 West 12th Ave
4040 East 4th Ave.
3925 Palm Ave.
10780 NW 58 Street
2425 S.W. 8th Street
1263 West Flagler Street
6709 West Flagler St.
10720 West Flagler Street
4803 S.W. 8th Street
14524 S.W 8th Street
13659 S.W. 26 Street
12175 S.W. 26 Street
8601 Bird Road
14655 SW 56 Street
9688 S.W. 24th Street
16255 S.W. 88 Street
13794 S.W. 152 Street
831 NE 8 St
GOLDEN BEACH
AVENTURA
MIAMI GARDENS
NORTH MIAMI BEACH
SUNNY ISLES BEACH
MIAMI LAKES
OPA-LOCKA
HIALEAH GARDENS
MEDLEY
NORTH MIAMI
BAL HARBOUR
BISCAYNE PARK
SURFSIDE
HIALEAH
MIAMI SHORES
EL PORTAL
NORTH BAY VILLAGE
DORAL
MIAMI SPRINGS
VIRGINIA GARDENS
MIAMI BEACH
MIAMI
SWEETWATER
WEST MIAMI
CORAL GABLES
KEY BISCAYNE
PINECREST
PALMETTO BAY
CUTLER BAY
HOMESTEAD
FLORIDA CITY
Opa Locka West Airport
Miami Intl Airport
Kendall Tamiami Executive Airport
Homestead Arb Airport
Legend
2012 Sedano's with Generator (24)
0 1 2 4 6 8 Miles
MIAMI-DADE COUNTY
Emergency Management
soheila.ajabshir@miamidade.gov
305-468-5417
Time: 3:36:08 PM
Date: 5/29/2012

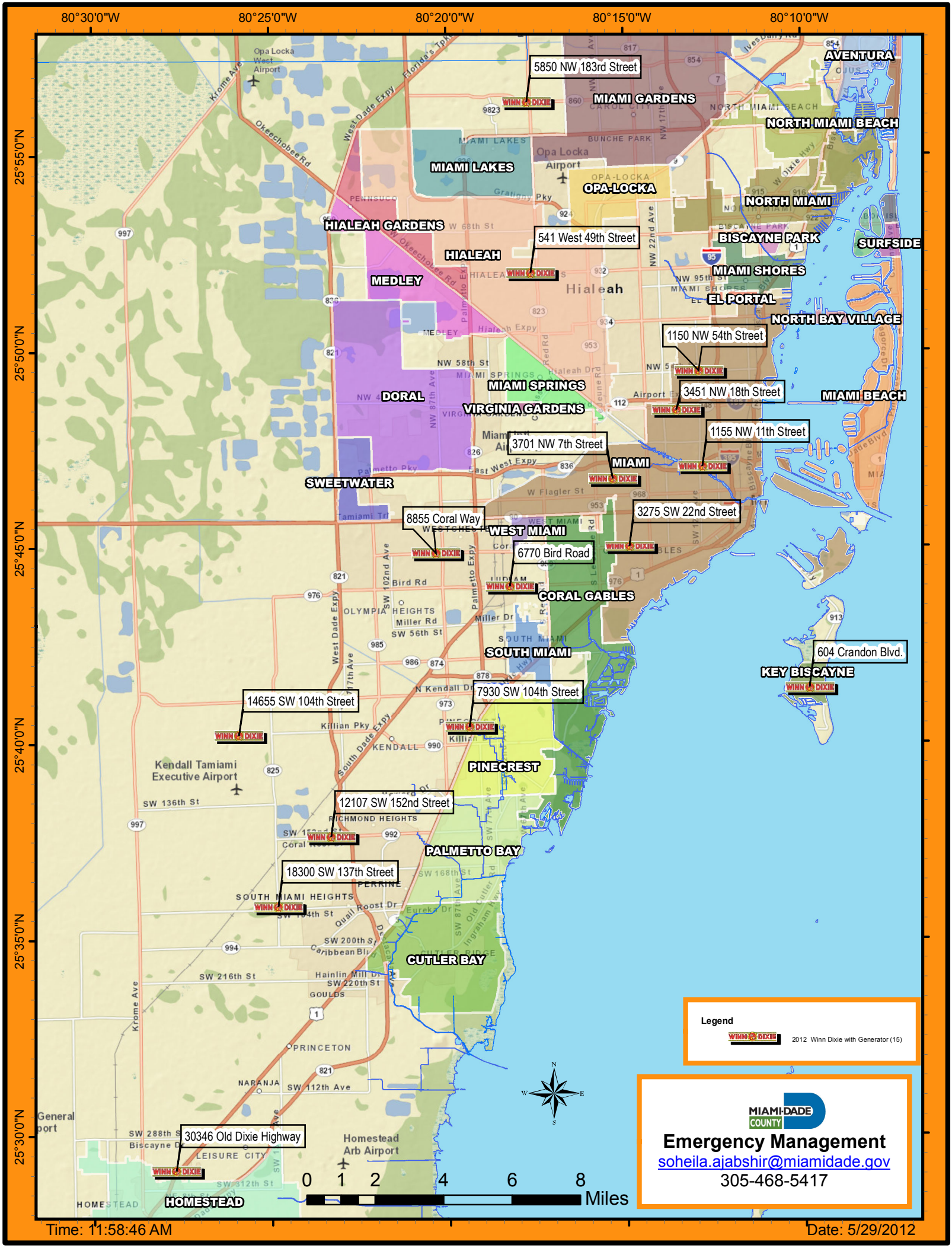
80°30'0"W
80°25'0"W
80°20'0"W
80°15'0"W
80°10'0"W
25°55'0"N
25°50'0"N
25°45'0"N
25°40'0"N
25°35'0"N
25°30'0"N
5850 NW 183rd Street
541 West 49th Street
1150 NW 54th Street
3451 NW 18th Street
1155 NW 11th Street
3701 NW 7th Street
3275 SW 22nd Street
8855 Coral Way
6770 Bird Road
604 Crandon Blvd.
7930 SW 104th Street
14655 SW 104th Street
12107 SW 152nd Street
18300 SW 137th Street
30346 Old Dixie Highway
AVENTURA
MIAMI GARDENS
NORTH MIAMI BEACH
MIAMI LAKES
OPA-LOCKA
NORTH MIAMI
HIALEAH GARDENS
HIALEAH
BISCAYNE PARK
SURFSIDE
MEDLEY
MIAMI SHORES
EL PORTAL
NORTH BAY VILLAGE
DORAL
MIAMI SPRINGS
VIRGINIA GARDENS
MIAMI BEACH
MIAMI
SWEETWATER
WEST MIAMI
CORAL GABLES
SOUTH MIAMI
KEY BISCAYNE
PINECREST
PALMETTO BAY
CUTLER BAY
HOMESTEAD
Opa Locka West Airport
Opa Locka Airport
Hialeah
Miami Int'l Airport
Kendall Tamiami Executive Airport
Homestead Arb Airport
Legend
2012 Winn Dixie with Generator (15)
MIAMI-DADE COUNTY
Emergency Management
soheila.ajabshir@miamidade.gov
305-468-5417
0 1 2 4 6 8 Miles
Time: 11:58:46 AM
Date: 5/29/2012